




376600

376700

376800

KEY

-  Route to be extinguished
-  Route along pavement of new estate road
-  Unaffected Public Rights of Way

360900

360900

360800

360800

360700

360700

Gardens

House

B

A

Sandbach FP14

Sandbach FP22

Hawthorn Drive

HEATH ROAD

Heath Road

WRIGHT'S LANE

376600

376700

376800



1:1,250

Proposed extinguishment of Sandbach FP14 (part)

This is a working copy of the definitive map and should not be used for legal purposes

